

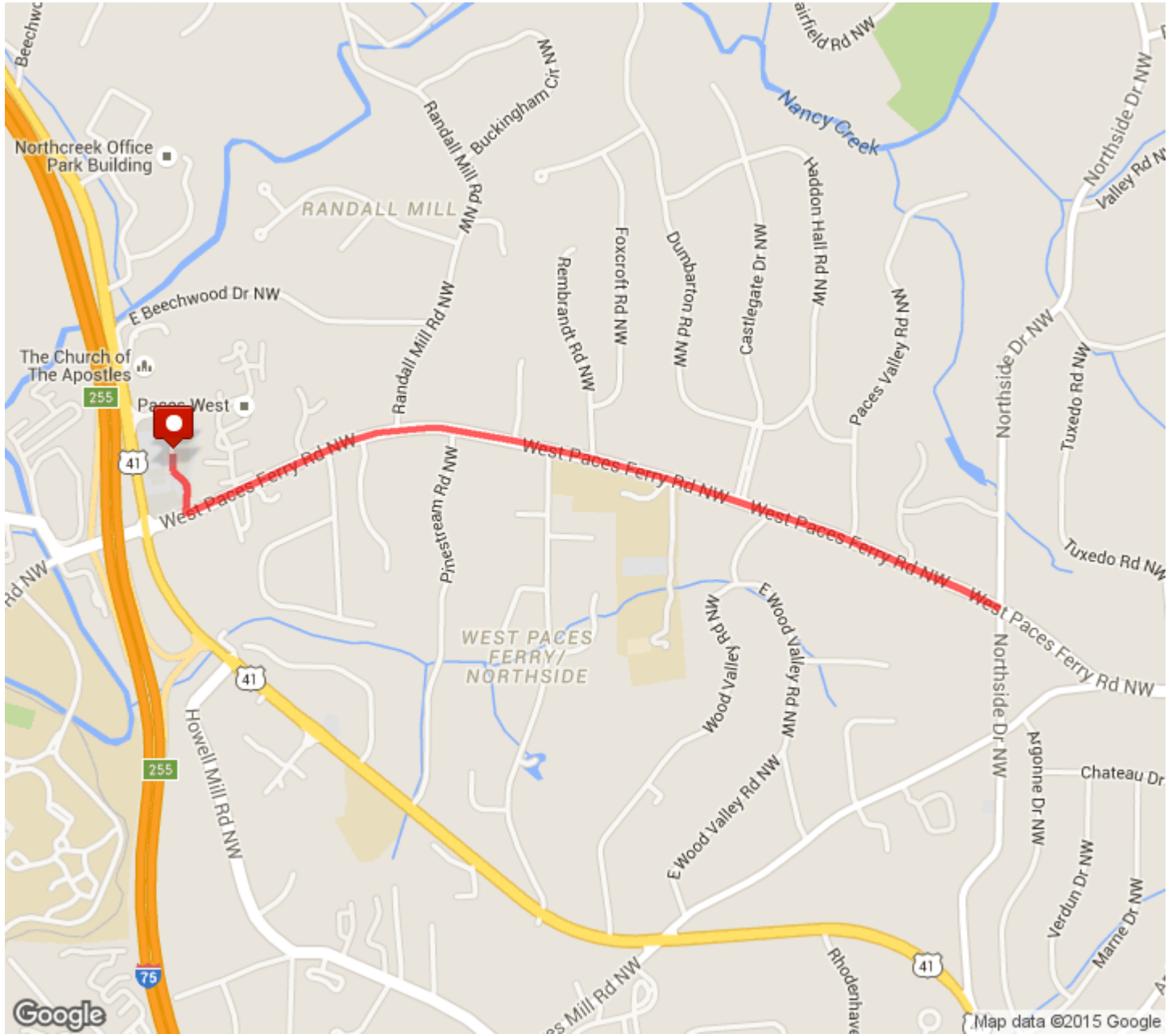


Stride Strong 3 Mile Out and Back

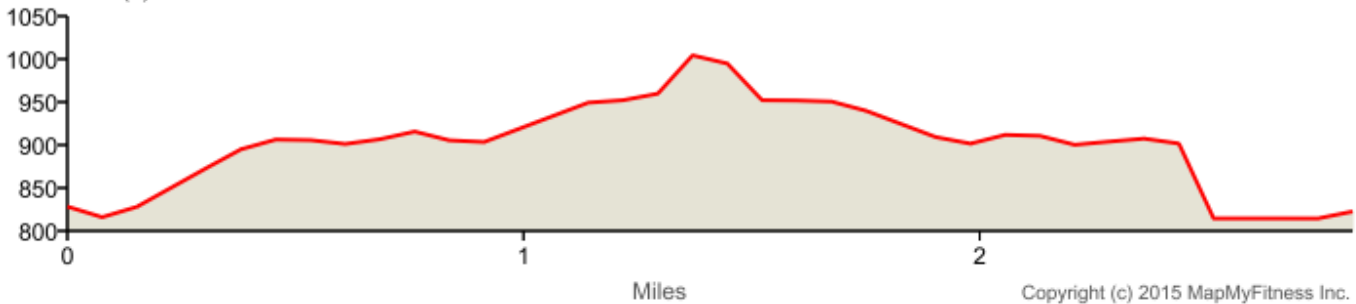
Distance: 2.82 mi

Elevation: 171.69 ft (Max: 1,004.3 ft)











mapmyrun



ELEVATION (ft)



Copyright (c) 2015 MapMyFitness Inc.

 Head south	0 mi (+0.1 mi)
 Turn left onto West Paces Ferry Rd NW	0.1 mi (+0 mi)
 Head east on West Paces Ferry Rd NW toward Paces W Dr NW	0.11 mi (+1.16 mi)
 Head southeast on West Paces Ferry Rd NW toward Northside Dr NW	1.27 mi (+0.15 mi)
 Head northwest on West Paces Ferry Rd NW	1.42 mi (+0.15 mi)
 Head northwest on West Paces Ferry Rd NW toward Paces Valley Rd NW	1.58 mi (+1.16 mi)
 Head southwest on West Paces Ferry Rd NW	2.74 mi (+0 mi)
 Turn right	2.74 mi (+0.05 mi)
 Slight left	2.79 mi (+0.03 mi)
 Destination	2.82 mi (+0 mi)

MapMyRun • <http://mapmyrun.com/routes/view/63916070>