

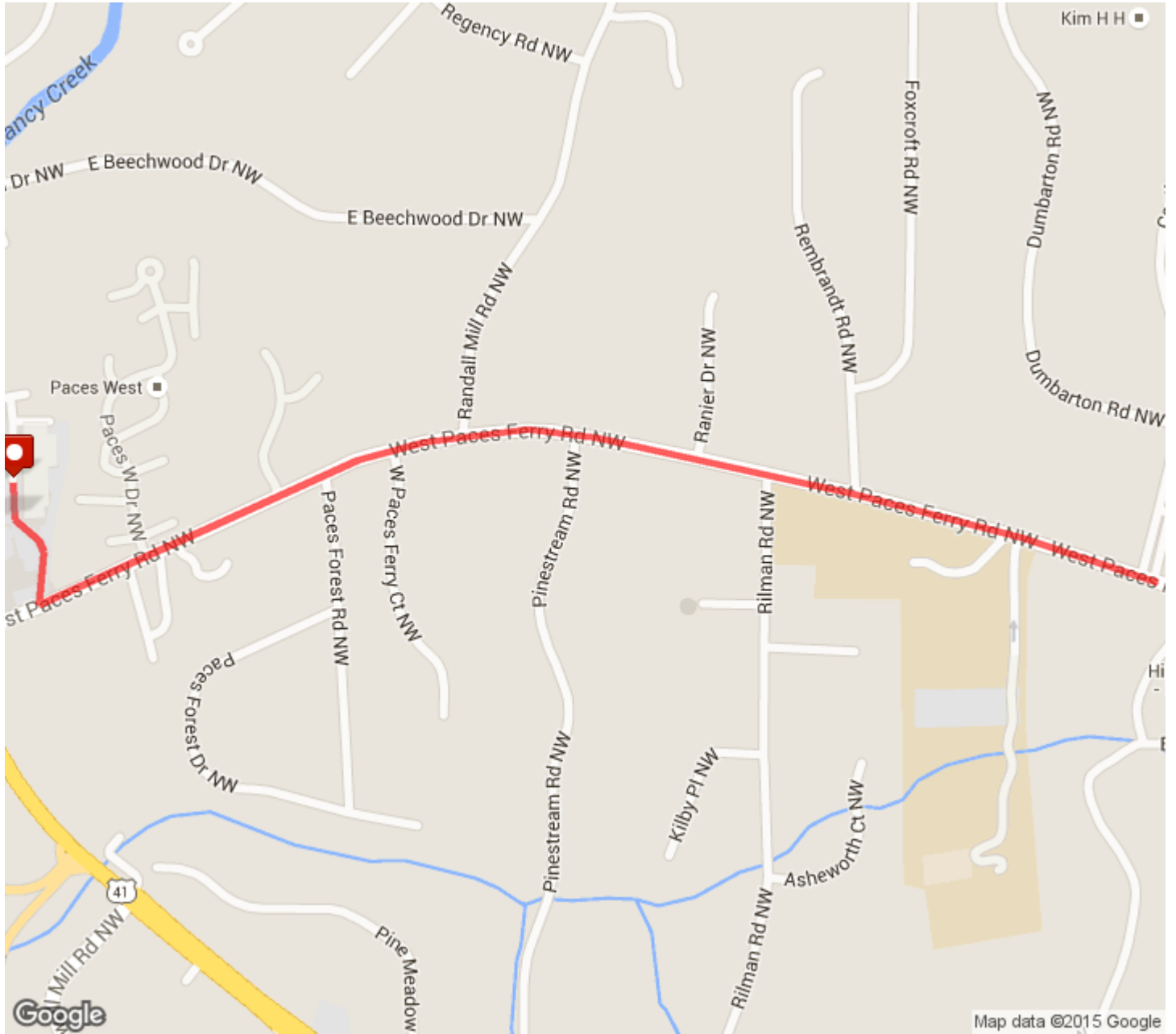


Stride Strong 2 Mile Out and Back

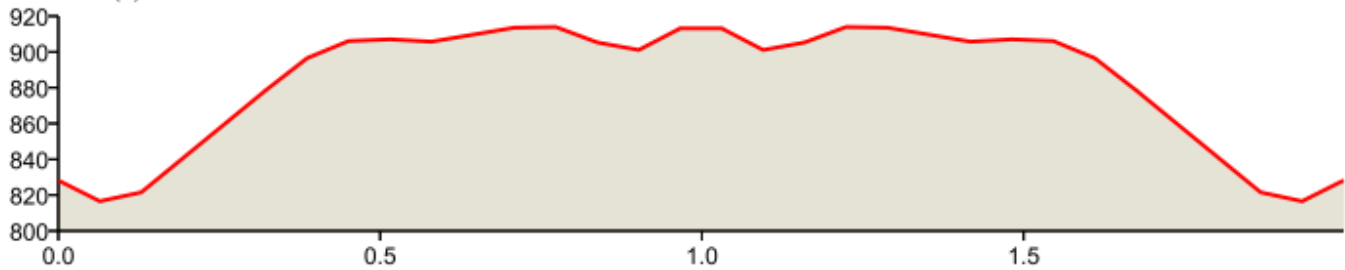
Distance: 2.0 mi

Elevation: 91.0 ft (Max: 919.52 ft)

mapmyrun







ELEVATION (ft)



Miles

Copyright (c) 2015 MapMyFitness Inc.

	Head east on West Paces Ferry Rd NW toward Paces W Dr NW	0 mi (+0.88 mi)
	Head east on West Paces Ferry Rd NW toward Castlegate Dr NW	0.99 mi (+0.01 mi)
	Head west on West Paces Ferry Rd NW toward Castlegate Dr NW	1 mi (+0.01 mi)
	Head west on West Paces Ferry Rd NW toward Castlegate Dr NW	1.01 mi (+0.99 mi)
	Destination	2 mi (+0 mi)

MapMyRun • <http://mapmyrun.com/routes/view/63915270>