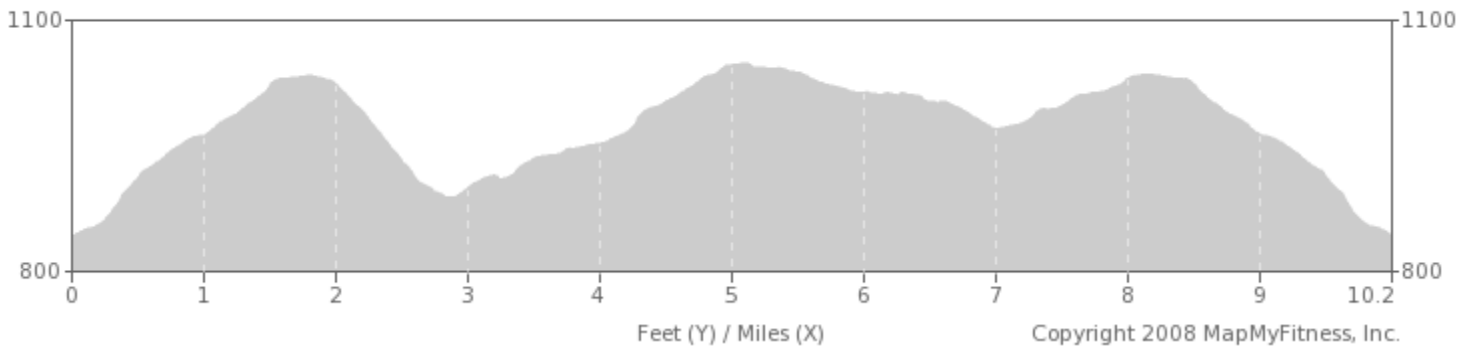
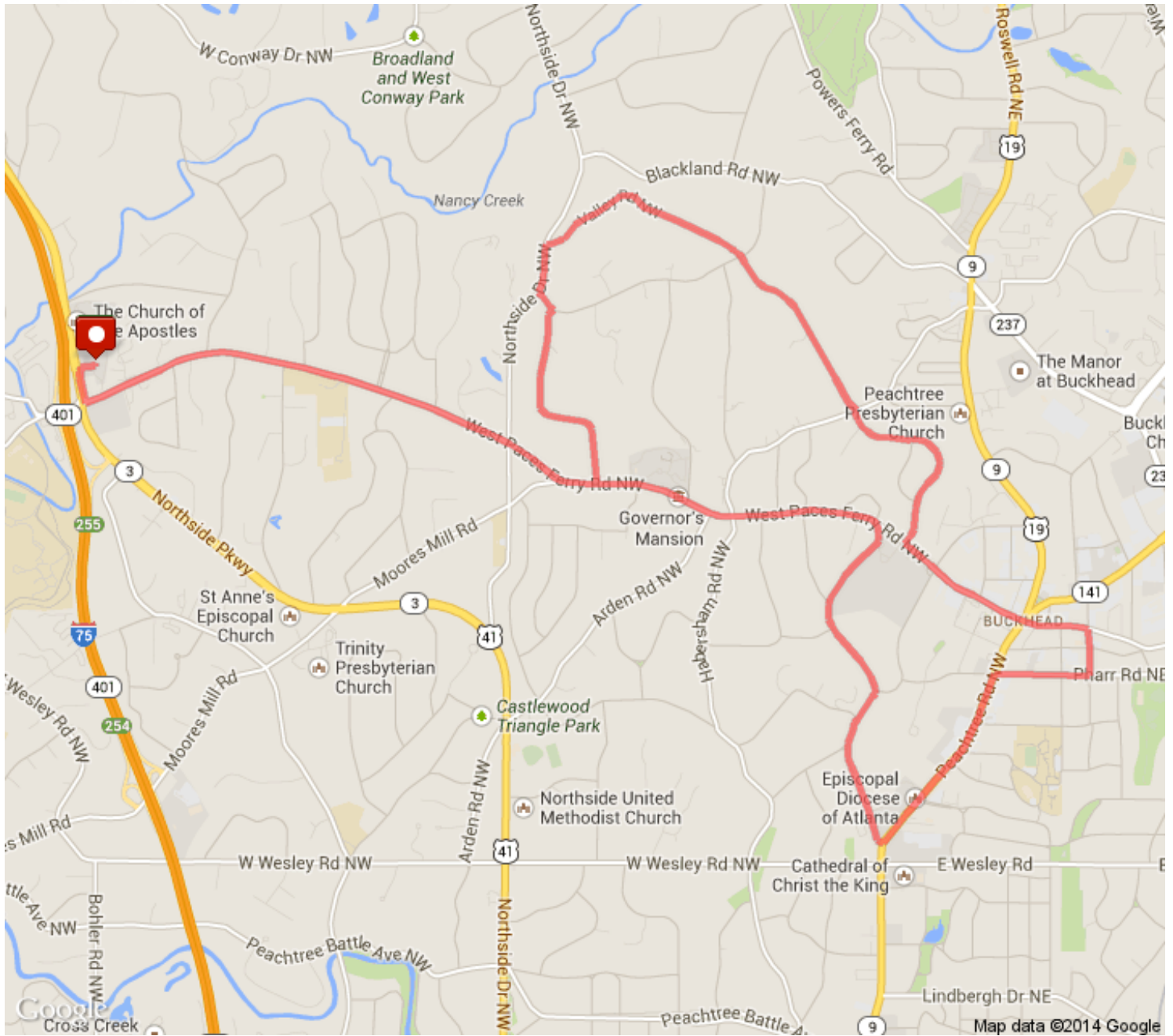








































WS Tux 10.2
Distance: 10.19 mi
Elevation: 308.4 ft (Max: 1,036.75 ft)

mapmyrun



| | |
|---|--------------------|
|  Head south | 0 mi (+0.01 mi) |
|  Turn right | 0.01 mi (+0.04 mi) |
|  Turn left | 0.05 mi (+0.01 mi) |
|  This segment has no directions. | 0.06 mi (+0.13 mi) |
|  Head east on West Paces Ferry Rd NW | 0.19 mi (+1.65 mi) |
|  Turn left onto Tuxedo Rd NW | 1.84 mi (+0.02 mi) |
|  Head north on Tuxedo Rd NW | 1.86 mi (+0.64 mi) |
|  Turn left to stay on Tuxedo Rd NW | 2.5 mi (+0.03 mi) |
|  Head northwest on Tuxedo Rd NW toward Northside Dr NW | 2.53 mi (+0.04 mi) |
|  Turn right onto Northside Dr NW | 2.57 mi (+0.15 mi) |
|  Turn right onto Valley Rd NW Destination will be on the right | 2.73 mi (+0.06 mi) |
|  Head northeast on Valley Rd NW toward Tuxedo Rd NW | 2.78 mi (+0.66 mi) |
|  Head southeast on Valley Rd NW toward Habersham Rd NW | 3.45 mi (+0.58 mi) |
|  Turn right onto Habersham Rd NW | 4.03 mi (+0.01 mi) |
|  Turn left onto Valley Rd NW | 4.04 mi (+0.28 mi) |
|  Head southeast on Valley Rd NW toward Grant Valley Rd NW | 4.31 mi (+0.14 mi) |
|  Head southwest on Valley Rd NW toward Grant Valley Rd NW | 4.46 mi (+0.2 mi) |
|  Turn left onto West Paces Ferry Rd NW | 4.66 mi (+0.02 mi) |
|  Head southeast on West Paces Ferry Rd NW toward E Andrews Dr NW | 4.67 mi (+0.42 mi) |
|  Continue onto East Paces Ferry Rd NE | 5.09 mi (+0.2 mi) |
|  Turn right onto Grandview Ave NE Destination will be on the left | 5.29 mi (+0.01 mi) |
|  Head south on Grandview Ave NE toward Buckhead Ave NE | 5.31 mi (+0.13 mi) |
|  Turn right onto Pharr Rd NE | 5.44 mi (+0.01 mi) |

| | | |
|--|---|---------------------|
|  | Head west on Pharr Rd NE toward N Fulton Dr NE | 5.45 mi (+0.28 mi) |
|  | Turn left onto Peachtree Rd NW | 5.73 mi (+0.02 mi) |
|  | Head south on Peachtree Rd NW | 5.74 mi (+0.61 mi) |
|  | Turn right onto Andrews Dr NW | 6.35 mi (+0.02 mi) |
|  | Turn right to stay on Andrews Dr NW | 6.38 mi (+0.02 mi) |
|  | Head north on Andrews Dr NW toward Cherokee Rd NW | 6.4 mi (+0.31 mi) |
|  | Head north on Andrews Dr NW toward Habersham Way NW Destination will be on the right | 6.7 mi (+0.23 mi) |
|  | Head northwest on Andrews Dr NW toward Austell Way NW | 6.94 mi (+0.55 mi) |
|  | Turn left onto West Paces Ferry Rd NW | 7.48 mi (+0.02 mi) |
|  | Head northwest on West Paces Ferry Rd NW toward Andrews Ct NW Destination will be on the left | 7.5 mi (+1.75 mi) |
|  | Head west on West Paces Ferry Rd NW toward Rembrandt Rd NW | 9.26 mi (+0.77 mi) |
|  | This segment has no directions. | 10.02 mi (+0.17 mi) |
|  | Destination | 10.19 mi (+0 mi) |