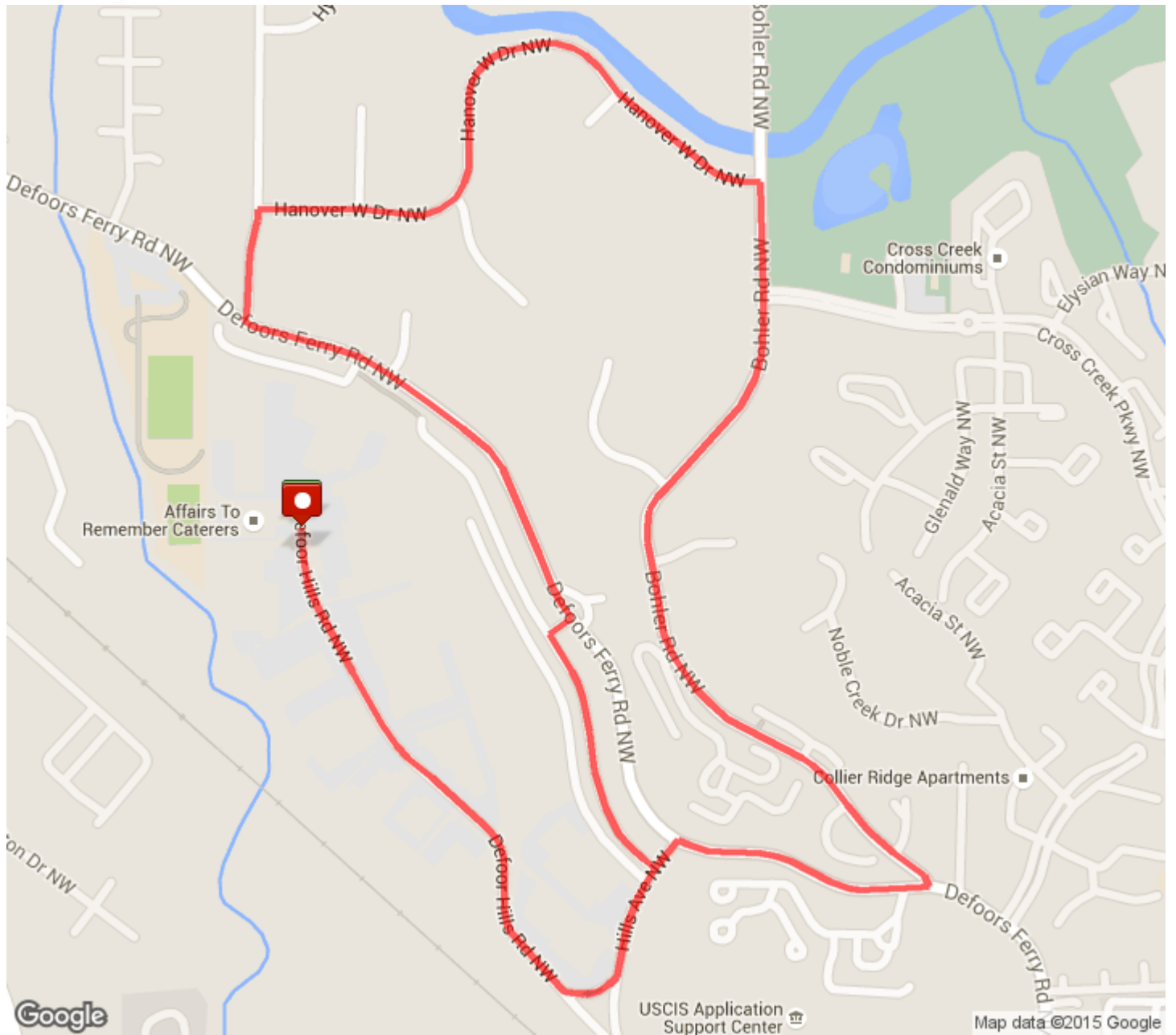


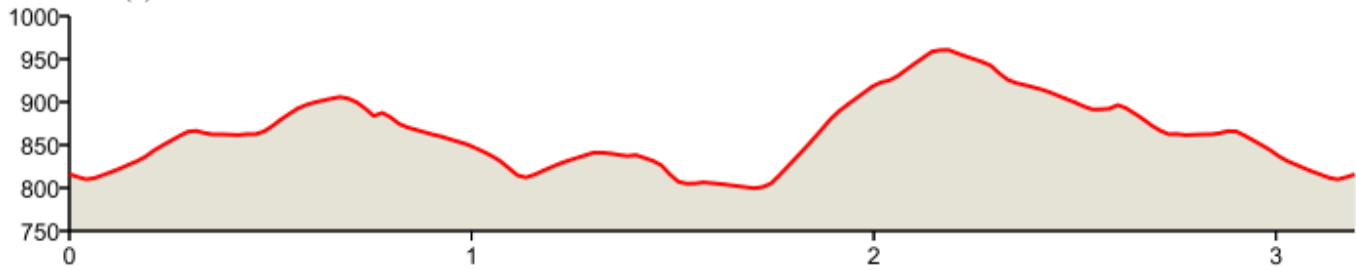


Red Brick Run 3 miler
Distance: 3.2 mi
Elevation: 253.85 ft (Max: 960.86 ft)

























mapmyrun



ELEVATION (ft)



Copyright (c) 2015 MapMyFitness Inc.

	Head south on Defoor Hills Rd NW	0 mi (+0.42 mi)
	Slight left	0.42 mi (+0.01 mi)
	Head east toward Hills Ave NW	0.43 mi (+0.04 mi)
	Slight left onto Hills Ave NW	0.47 mi (+0.09 mi)
	Turn left Destination will be on the right	0.56 mi (+0.01 mi)
	Head northwest toward Glendeven Ct	0.57 mi (+0.19 mi)
	Turn right onto Glendeven Ct Destination will be on the right	0.76 mi (+0 mi)
	Head northeast on Glendeven Ct toward Defoors Ferry Rd NW	0.77 mi (+0.02 mi)
	Turn left onto Defoors Ferry Rd NW Destination will be on the right	0.78 mi (+0.05 mi)
	Head northwest on Defoors Ferry Rd NW toward Hyde Park Ct Destination will be on the left	0.84 mi (+0.28 mi)
	Head west on Defoors Ferry Rd NW toward Hyde Manor Dr NW	1.12 mi (+0.02 mi)
	Turn right onto Hyde Manor Dr NW	1.14 mi (+0.08 mi)
	Head north on Hyde Manor Dr NW toward Hanover W Dr NW	1.22 mi (+0.01 mi)
	Turn right onto Hanover W Dr NW Destination will be on the left	1.23 mi (+0.49 mi)
	Head east on Hanover W Dr NW toward Bohler Rd NW	1.72 mi (+0.03 mi)
	Turn right onto Bohler Rd NW	1.75 mi (+0.15 mi)
	Head southwest on Bohler Rd NW toward Christophers Walk NW Destination will be on the right	1.9 mi (+0.38 mi)
	Head southeast on Bohler Rd NW toward Bohler Point NW	2.28 mi (+0.13 mi)
	Head west on Defoors Ferry Rd NW toward Defoors Mill Dr NW	2.41 mi (+0.19 mi)
	Head northwest on Defoors Ferry Rd NW toward Hills Ave NW	2.6 mi (+0.01 mi)
	Turn left onto Hills Ave NW	2.61 mi (+0.12 mi)
	Turn right onto Defoor Hills Rd NW	2.73 mi (+0.21 mi)
	Continue straight to stay on Defoor Hills Rd NW	2.94 mi (+0.26 mi)
	Destination	3.2 mi (+0 mi)

