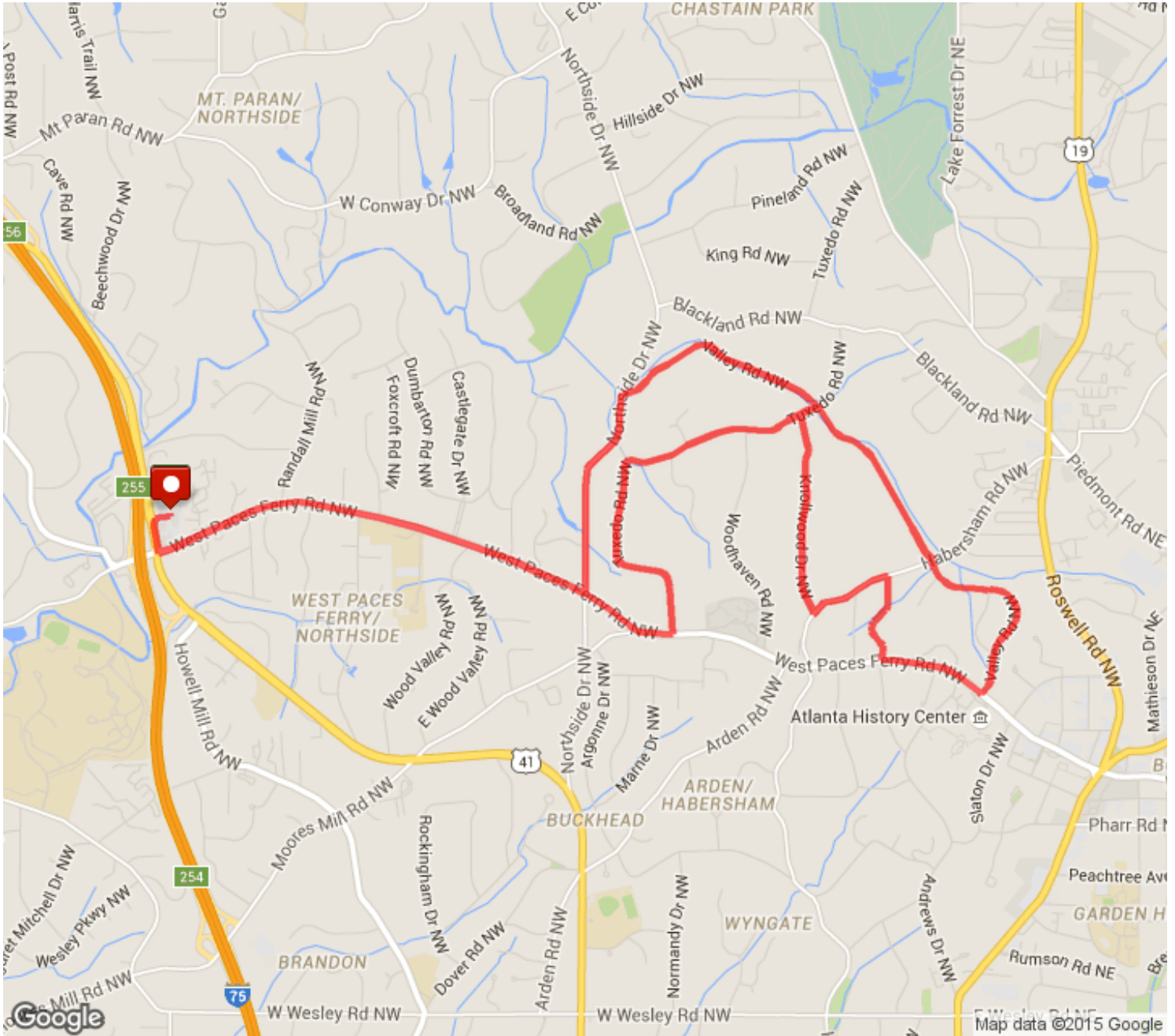


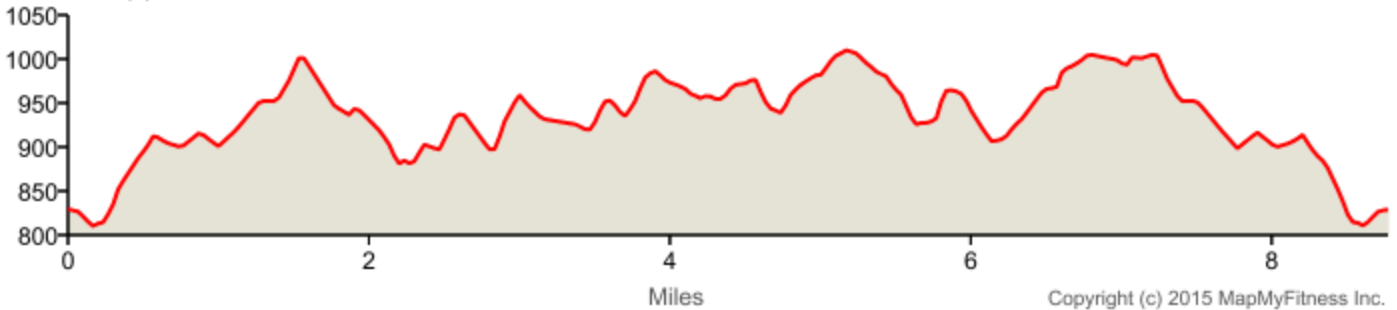


WS Chastain 8.77  
Distance: 8.77 mi  
Elevation: 516.02 ft (Max: 1,010.14 ft)























mapmyrun


















ELEVATION (ft)



Copyright (c) 2015 MapMyFitness Inc.

 Head south	0 mi (+0.01 mi)
 Turn right	0.01 mi (+0.04 mi)
 Turn left	0.05 mi (+0.01 mi)
 This segment has no directions.	0.06 mi (+0.18 mi)
 Head northeast on West Paces Ferry Rd NW toward Paces W Dr NW	0.24 mi (+1.3 mi)
 Turn left onto Northside Dr NW	1.54 mi (+0.01 mi)
 Head north on Northside Dr NW toward Tuxedo Rd NW Destination will be on the right	1.56 mi (+0.58 mi)
 Head north on Northside Dr NW toward Valley Rd NW	2.14 mi (+0.06 mi)
 Turn right onto Valley Rd NW Destination will be on the right	2.19 mi (+0.03 mi)
 Head east on Valley Rd NW toward Tuxedo Rd NW	2.22 mi (+0.68 mi)
 Head southeast on Valley Rd NW toward Habersham Rd NW	2.9 mi (+0.59 mi)
 Turn right onto Habersham Rd NW	3.49 mi (+0.01 mi)
 Turn left onto Valley Rd NW	3.5 mi (+0.01 mi)
 Head southeast on Valley Rd NW toward Valley Cir NW Destination will be on the left	3.52 mi (+0.29 mi)
 Head southeast on Valley Rd NW toward Grant Valley Rd NW	3.81 mi (+0.1 mi)
 Head southwest on Valley Rd NW toward Grant Valley Rd NW	3.91 mi (+0.22 mi)
 Turn right onto West Paces Ferry Rd NW	4.12 mi (+0.01 mi)
 Head northwest on West Paces Ferry Rd NW toward Andrews Dr NW	4.13 mi (+0.32 mi)
 Turn right onto Chatham Rd NW Destination will be on the right	4.46 mi (+0 mi)
 Head north on Chatham Rd NW toward Habersham Rd NW	4.46 mi (+0.28 mi)
 Turn left onto Habersham Rd NW Destination will be on the left	4.75 mi (+0.01 mi)
 Head west on Habersham Rd NW toward W Andrews Dr NW	4.75 mi (+0.25 mi)

 Turn right onto Knollwood Dr NW	5 mi (+0.01 mi)
 Head northwest on Knollwood Dr NW toward Tuxedo Rd NW	5.01 mi (+0.61 mi)
 Turn right onto Tuxedo Rd NW	5.63 mi (+0 mi)
 Head northeast on Tuxedo Rd NW toward Valley Rd NW	5.63 mi (+0.04 mi)
 Head west on Tuxedo Rd NW toward Knollwood Dr NW	5.67 mi (+0.6 mi)
 Turn left to stay on Tuxedo Rd NW Destination will be on the left	6.28 mi (+0.01 mi)
 Head southwest on Tuxedo Rd NW toward West Paces Ferry Rd NW	6.28 mi (+0.5 mi)
 Head south on Tuxedo Rd NW toward West Paces Ferry Rd NW	6.79 mi (+0.14 mi)
 Turn right onto West Paces Ferry Rd NW Destination will be on the right	6.93 mi (+0 mi)
 Head west on West Paces Ferry Rd NW toward Moores Mill Rd NW Destination will be on the right	6.93 mi (+1.64 mi)
 This segment has no directions.	8.58 mi (+0.14 mi)
 Head north	8.71 mi (+0.01 mi)
 Turn right	8.72 mi (+0.04 mi)
 Turn left	8.77 mi (+0 mi)
 Destination	8.77 mi (+0 mi)